

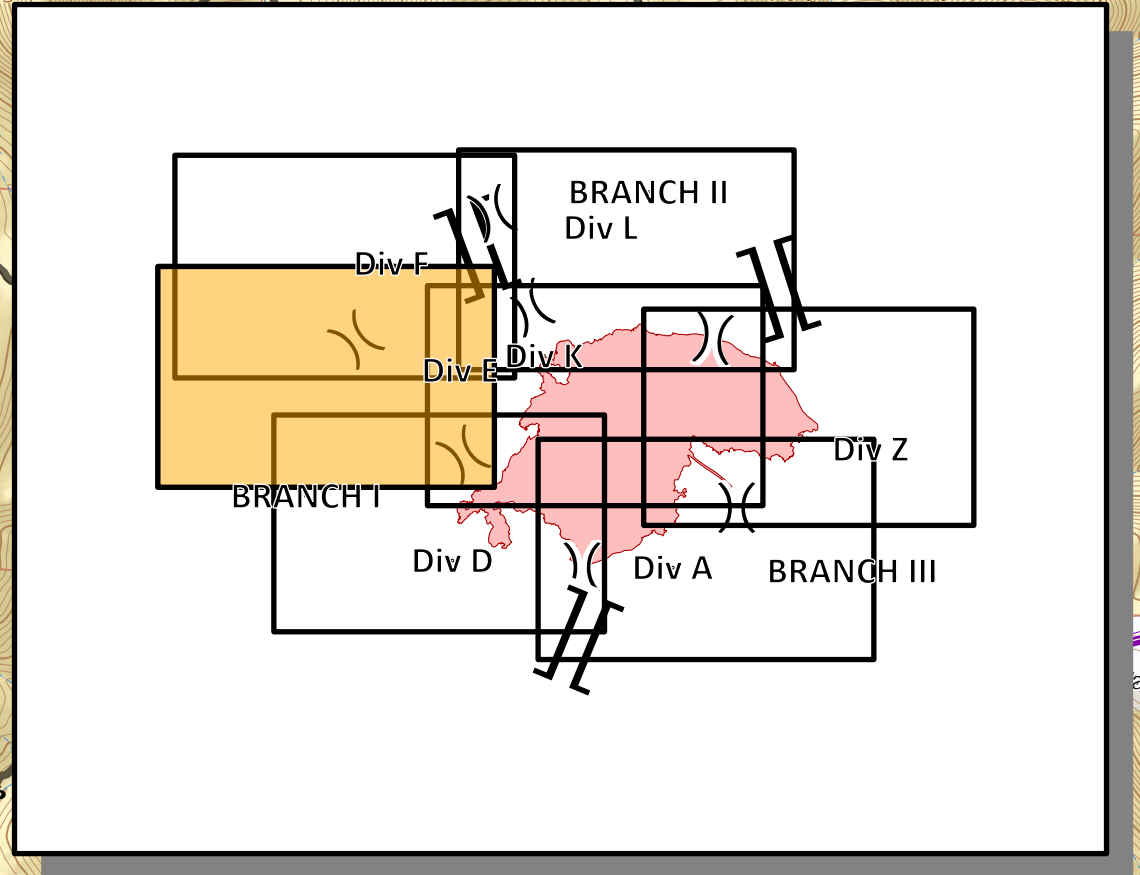














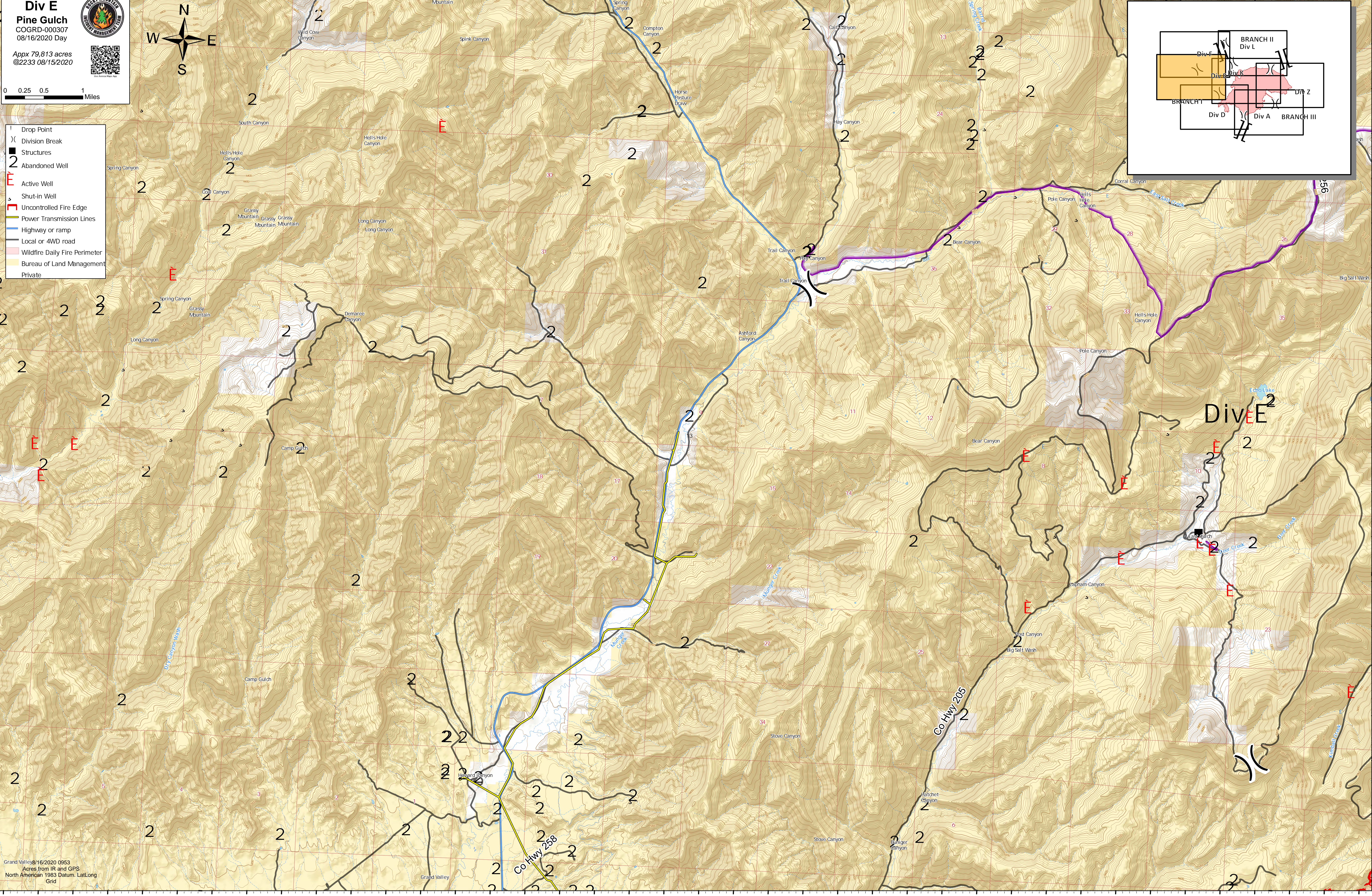
**Div E**  
**Pine Gulch**  
 COGRD-000307  
 08/16/2020 Day

Appx 79,813 acres  
 @2233 08/15/2020



-  Drop Point
-  Division Break
-  Structures
-  Abandoned Well
-  Active Well
-  Shut-in Well
-  Uncontrolled Fire Edge
-  Power Transmission Lines
-  Highway or ramp
-  Local or 4WD road
-  Wildfire Daily Fire Perimeter
-  Bureau of Land Management Private



Grand Valley 8/16/2020 0953  
 Acres from IR and GPS  
 North American 1983 Datum, Lat/Long  
 Grid