


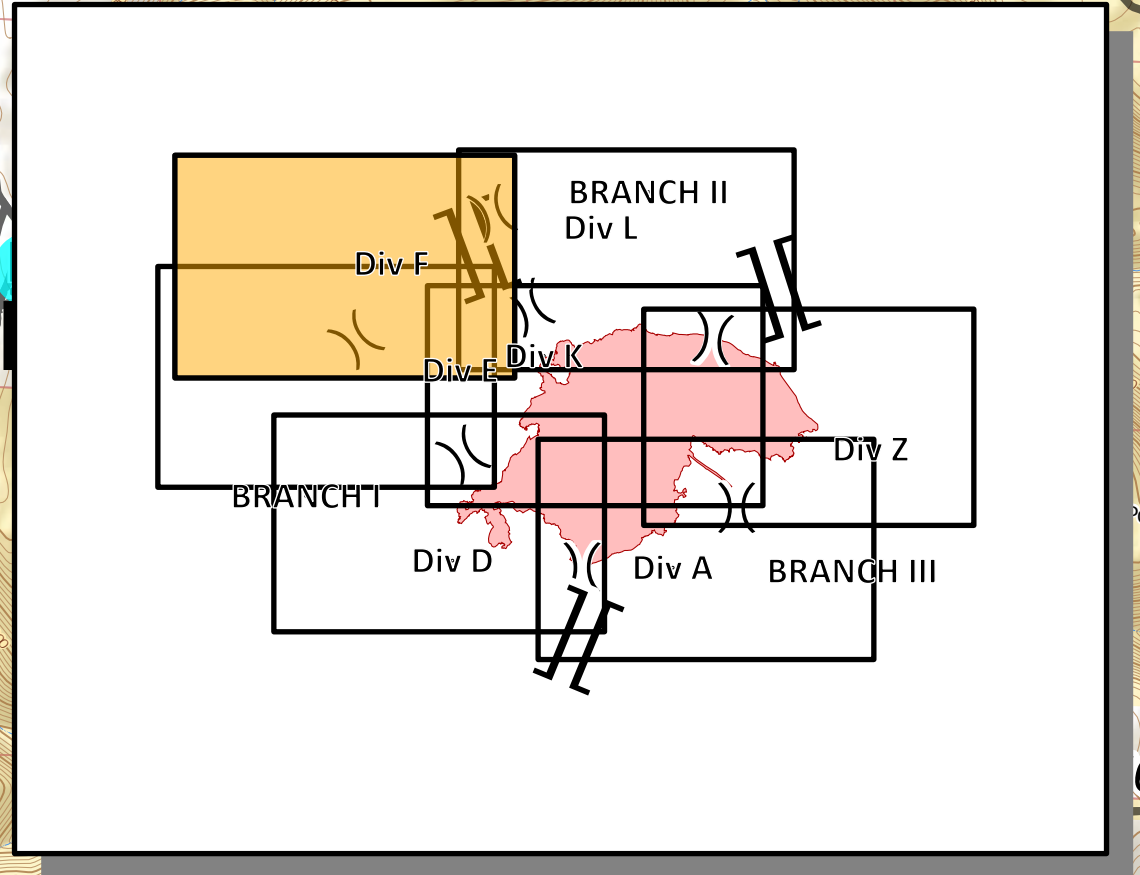
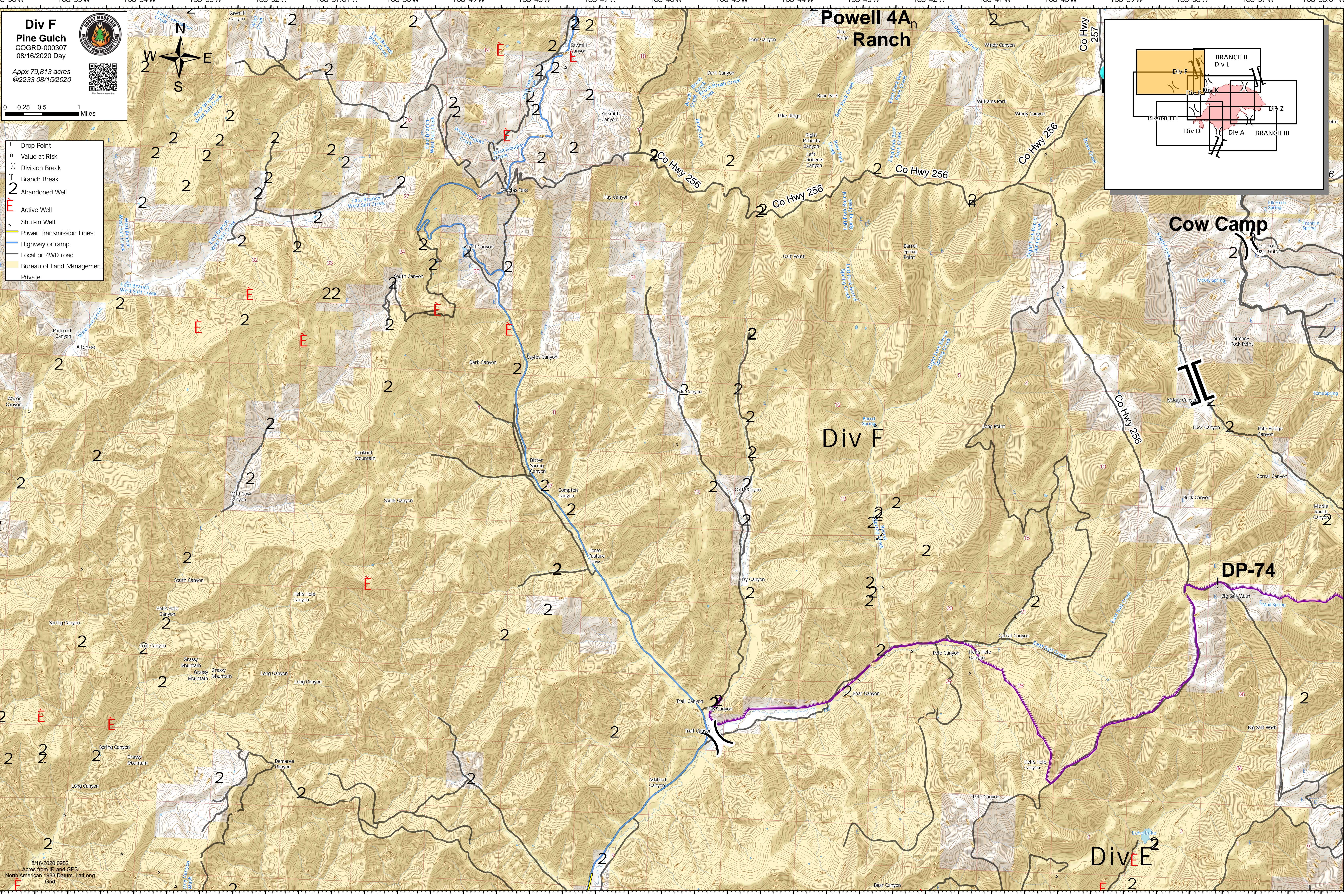


Div F
Pine Gulch
 COGRD-000307
 08/16/2020 Day

Appx 79,813 acres
 @2233 08/15/2020

- Drop Point
- n Value at Risk
- (X) Division Break
- || Branch Break
- 2 Abandoned Well
- E Active Well
- s Shut-in Well
- Power Transmission Lines
- Highway or ramp
- Local or 4WD road
- Bureau of Land Management
- Private



8/16/2020 0952
 Acres from IR and GPS
 North American 1983 Datum, Lat/Long
 Grid