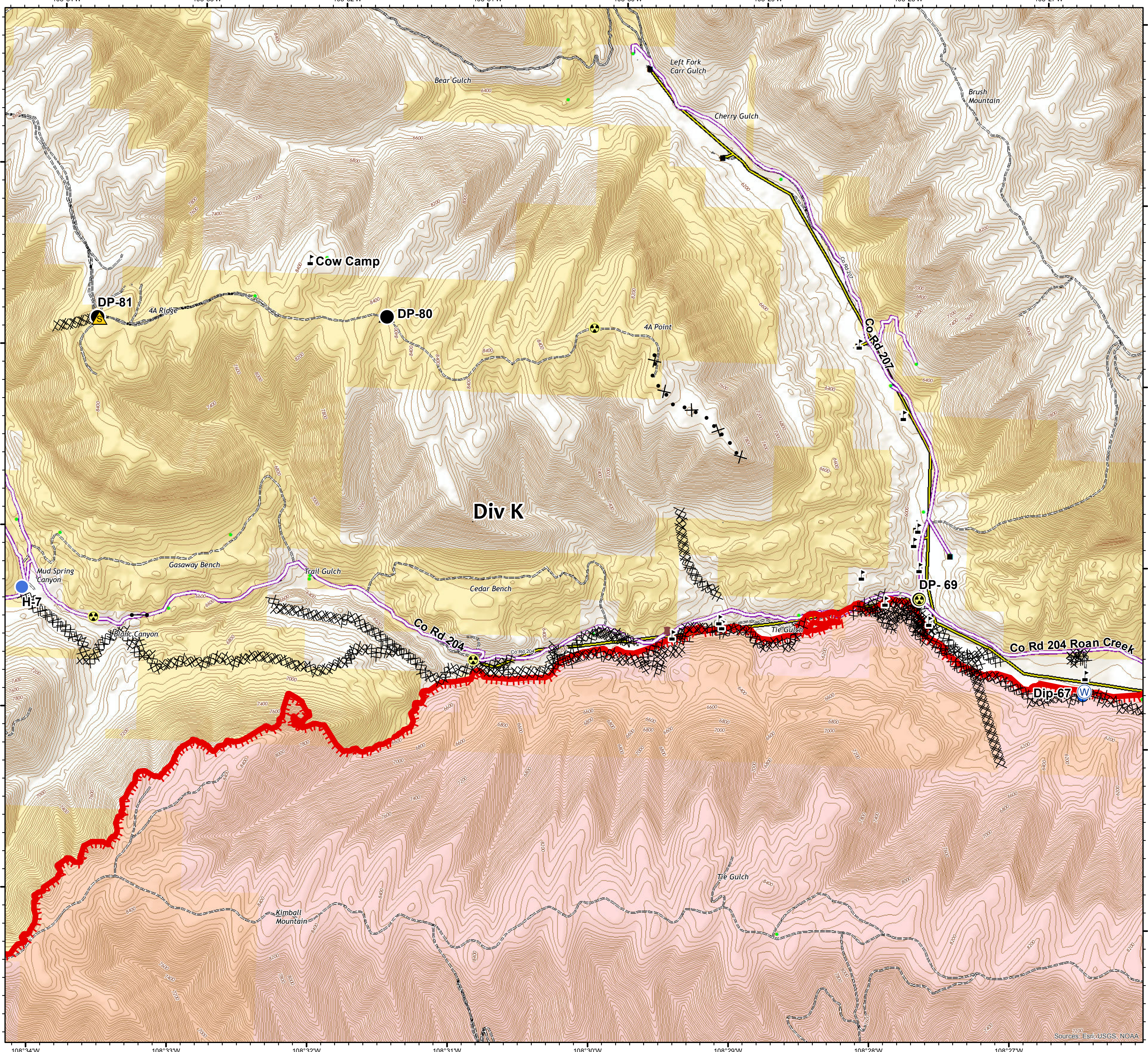
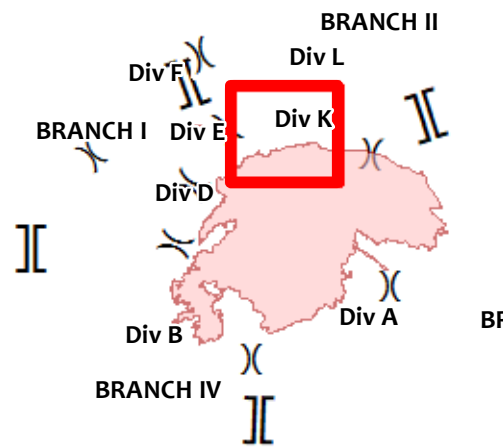
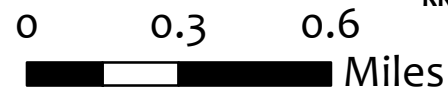


PINE GULCH
CO-GRD-000307
8/18/2020 Night
Div K



IR Perimeter as of 8/17/2020 @ 2320
 Approx acres 87,301

Datum NAD83 KK 8/18/2020



- Wildfire Daily Fire Perimeter
- Dip Site
- Drop Point
- Dozer Push
- Gate
- Hazard
- Helispot
- Safety Zone
- Water Source
- Value at Risk
- Completed Dozer Line
- Uncontrolled Fire Edge
- Proposed Dozer Line
- NTDNOFS Road Segment
- Grand Valley Power Transmission Lines
- All Pipelines
- Structures
- Oil and Gas Wells
- Bureau of Land Management
- Private

Sources: Esri, USGS, NOAA