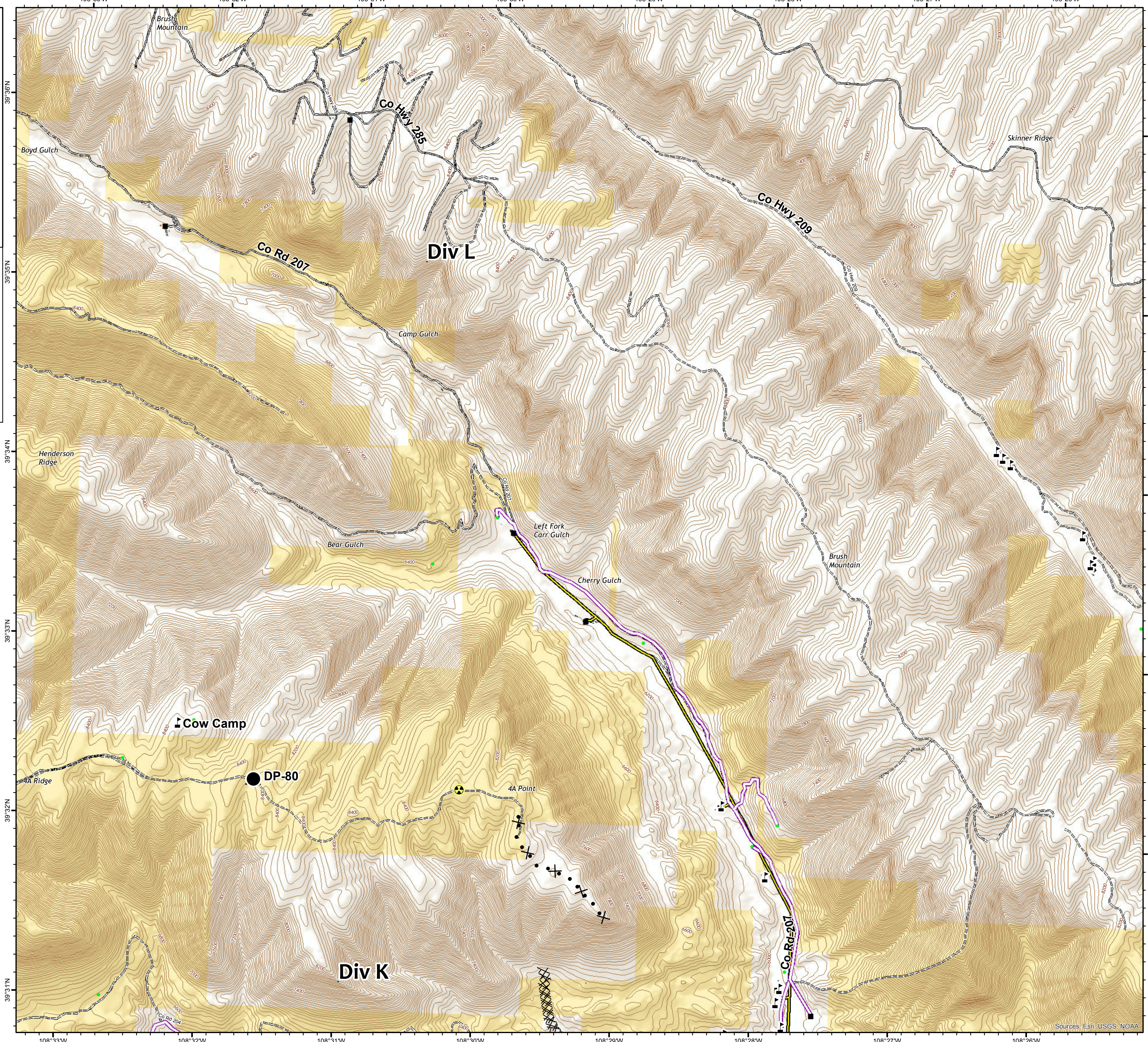
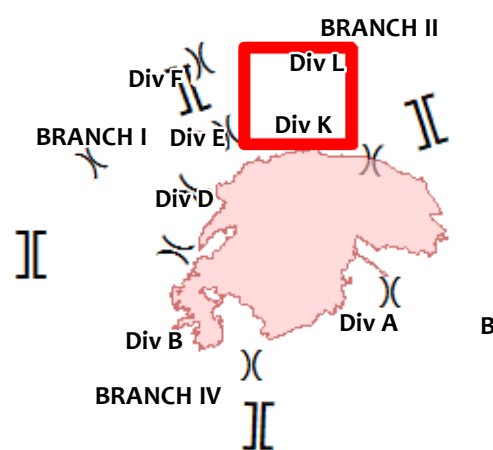
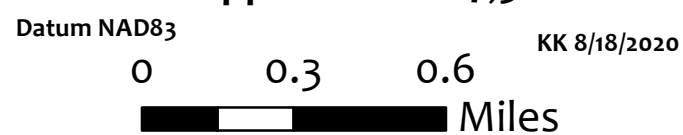


**PINE GULCH
CO-GRD-000307
8/18/2020 Night
Div L Central**



IR Perimeter as of 8/17/2020 @ 2320
Approx acres 87,301



- Drop Point
- ☠ Hazard
- ⚠ Safety Zone
- 🏠 Value at Risk
- XXXXXX Completed Dozer Line
- ⊗ Proposed Dozer Line
- NTDNOFS Road Segment
- Grand Valley Power Transmission Lines
- All Pipelines
- Structures
- Oil and Gas Wells
- Bureau of Land Management
- Private

Sources: Esri, USGS, NOAA