




Wildfire Daily Fire Perimeter	Fence - Cut/Damaged	Repeater	Uncontrolled Fire Edge	Active Wells	BLM CO, Nonmotorized
Dozer Push	Helispot	Completed Dozer Line	Proposed Dozer Line	Abandoned Wells	BLM CO, Licensed Street-Legal Vehicles Only
			Structures	Shut In Well	BLM CO, Motorcycle Shared
			Campsite - Developed - Non Reservable - Fee	Other	BLM CO, Unknown
			Toilet	CoalFires	County Roads
			Grand Valley Power Transmission Lines	DormantCoalFires	Bureau of Land Management
				All Pipelines	Private

PINE GULCH
CO-GRD-000307
8/21/2020 Day
Div B- Central

MMA Perimeter as of 8/20/2020 @ 2011
 Approx acres 124,157

0 0.25 0.5
 Miles

Created by Kkolanoski, 8/20/2020
 Coordinate System: NAD 1983 UTM Zone 13N