




- |                               |                      |   |                        |                           |   |
|-------------------------------|----------------------|---|------------------------|---------------------------|---|
| Wildfire Daily Fire Perimeter | Helispot             | Division Break                              | Uncontrolled Fire Edge | Active Wells              | Roads and Trails                            |
| Camp                          | Staging Area         | Branch Break                                | Mile Posts             | Abandoned Wells           | BLM CO, Nonmotorized                        |
| Drop Point                    | Completed Dozer Line | Campground                                  | Road Closure Location  | Shut In Well              | BLM CO, Licensed Street-Legal Vehicles Only |
|                               |                      | Campsite - Developed - Non Reservable - Fee | Toilet                 | Coal Fires                | BLM CO, Motorcycle Shared                   |
|                               |                      | Grand Valley Power Transmission Lines       |                        | Dormant Coal Fires        | BLM CO, Unknown                             |
|                               |                      |   |                        | All Pipelines             | County Roads                                |
|                               |                      |   |                        | Bureau of Land Management | Private                                     |

**PINE GULCH**  
**CO-GRD-000307**  
**8/21/2020 Day**  
**Div B - West**

MMA Perimeter as of 8/20/2020 @ 2011  
 Approx acres 124,157

0 0.25 0.5  
 Miles

Created by KKolanski, 8/20/2020  
 Coordinate System: NAD 1983 UTM Zone 13N