




	<b>Helispot</b>		<b>Wells</b>		<b>Roads and Trails</b>
	<b>Mile Posts</b>		<b>Active Wells</b>		<b>BLM CO, Licensed Street-Legal Vehicles Only</b>
			<b>Abandoned Wells</b>		<b>BLM CO, Motorcycle Shared</b>
			<b>Shut In Well</b>		<b>BLM CO, Unknown</b>
			<b>All Pipelines</b>		<b>County Roads</b>
					<b>Bureau of Land Management</b>
					<b>Private</b>

**PINE GULCH**  
**CO-GRD-000307**  
**8/21/2020 Day**  
**Div E**

MMA Perimeter as of 8/20/2020 @ 2011  
 Approx acres 124,157

0 0.25 0.5  
 Miles

Created by KKolanoski, 8/20/2020  
 Coordinate System: NAD 1983 UTM Zone 13N