




Wildfire Daily Fire Perimeter	Helispot	Safety Zone	Uncontrolled Fire Edge	Wells	Roads and Trails
Drop Point	Mobile Weather Unit	Value at Risk	H - Completed Hand Line	Abandoned Wells	BLM CO, Licensed Street-Legal Vehicles Only
		Completed Dozer Line	Planned Fire Line	Shut In Well	BLM CO, Motorcycle Shared
				All Pipelines	BLM CO, Unknown
					County Roads
					Bureau of Land Management
					Private

PINE GULCH
CO-GRD-000307
8/21/2020 Day
Div E/F

MMA Perimeter as of 8/20/2020 @ 2011
 Approx acres 124,157

0 0.25 0.5 Miles

Created by KKolanoski, 8/20/2020
 Coordinate System: NAD 1983 UTM Zone 13N