




Camp	Dozer Push	Water Source	Access or Improved Road	Wells	Roads and Trails
Drop Point	Hazard	Value at Risk	Mile Posts	Active Wells	BLM CO, Nonmotorized
	Completed Dozer Line	Structures	Road Closure Location	Abandoned Wells	BLM CO, Licensed Street-Legal Vehicles Only
		All Pipelines	Grand Valley Power Transmission Lines	Shut In Well	BLM CO, Unknown
				County Roads	Bureau of Land Management
				Private	BLM CO, Unknown

**PINE GULCH**  
**CO-GRD-000307**  
**8/21/2020 Day**  
**Div Z - South**

MMA Perimeter as of 8/20/2020 @ 2011  
 Approx acres 124,157

0 0.25 0.5  
 Miles

Created by KKolanoski, 8/20/2020  
 Coordinate System: NAD 1983 UTM Zone 13N