




Wildfire Daily Fire Perimeter	Drop Point	Staging Area	Uncontrolled Fire Edge	Active Wells	BLM CO, Motorized
Dip Site	Helispot	Division Break	Contained Line	Abandoned Wells	County Roads
		Completed Dozer Line	Completed Hand Line	Shut In Well	Hunter Fire Perimeter
			Access or Improved Road	All Pipelines	Bureau of Land Management
					Private

PINE GULCH
CO-GRD-000307
8/21/2020 Day
Div A - West

MMA Perimeter as of 8/21/2020 @ 1206
 Approx acres 124,157

0 0.25 0.5
 Miles

Created by KKolanoski, 8/21/2020
 Coordinate System: NAD 1983 UTM Zone 13N