




Wildfire Daily Fire Perimeter	Fence - Cut/Damaged	Repeater	Uncontrolled Fire Edge	Wells	Roads and Trails
Dozer Push	Helispot	Completed Dozer Line	Proposed Dozer Line	Active Wells	BLM CO, Motorized
			Structures	Abandoned Wells	BLM CO, Nonmotorized
			Campsite - Developed - Non Reservable - Fee	Shut In Well	County Roads
			Toilet	Other	Bureau of Land Management
			Grand Valley Power Transmission Lines	CoalFires	Private
				DormantCoalFires	
				All Pipelines	

PINE GULCH
CO-GRD-000307
8/21/2020 Day
Div B- Central

MMA Perimeter as of 8/21/2020 @ 1206
 Approx acres 124,157

0 0.25 0.5
 Miles

Created by KKolanoski, 8/21/2020
 Coordinate System: NAD 1983 UTM Zone 13N