




Wildfire Daily Fire Perimeter	Helispot	Division Break	Completed Hand Line	Active Wells	Roads and Trails
Drop Point	Completed Dozer Line	Access or Improved Road	Proposed Dozer Line	Abandoned Wells	BLM CO, Motorized
Uncontrolled Fire Edge	Contained Line	Planned Fire Line	Road Closure Location	Shut In Well	County Roads
Grand Valley Power Transmission Lines	Dormant Coal Fires	All Pipelines	Private	Other	Hunter Fire Perimeter
				Other	Bureau of Land Management
				Dormant Coal Fires	Private
				All Pipelines	

PINE GULCH
CO-GRD-000307
8/21/2020 Day
Div B - South

MMA Perimeter as of 8/21/2020 @ 1206
 Approx acres 124,157

0 0.25 0.5
 Miles

Created by KKolanoski, 8/21/2020
 Coordinate System: NAD 1983 UTM Zone 13N