




Wildfire Daily Fire Perimeter	Helispot	Division Break	Planned Fire Line	Active Wells	Roads and Trails
Hazard	Mile Posts	Uncontrolled Fire Edge	Grand Valley Power Transmission Lines	Abandoned Wells	BLM CO, Motorized
				Shut In Well	County Roads
				All Pipelines	Bureau of Land Management
					Private

**PINE GULCH**  
**CO-GRD-000307**  
**8/21/2020 Day**  
**Div D - East**

MMA Perimeter as of 8/21/2020 @ 1206  
 Approx acres 124,157

0 0.25 0.5  
 Miles

Created by KKolanoski, 8/21/2020  
 Coordinate System: NAD 1983 UTM Zone 13N