




Hazard	Helispot	Mile Posts	Abandoned Wells	BLM CO, Motorized
Shut In Well	Grand Valley Power Transmission Lines	All Pipelines	BLM CO, Unknown	County Roads
Wells	Bureau of Land Management	Private	County Roads	Bureau of Land Management

PINE GULCH
CO-GRD-000307
8/21/2020 Day
Div D-West

MMA Perimeter as of 8/21/2020 @ 1206
 Approx acres 124,157

0 0.25 0.5
 Miles

Created by KKolanoski, 8/21/2020
 Coordinate System: NAD 1983 UTM Zone 13N