




Helispot	Active Wells	BLM CO, Motorized
Mile Posts	Abandoned Wells	County Roads
	Shut In Well	Bureau of Land Management
	All Pipelines	Private

PINE GULCH
CO-GRD-000307
8/21/2020 Day
Div E

MMA Perimeter as of 8/21/2020 @ 1206
 Approx acres 124,157

0 0.25 0.5
 Miles

Created by KKolanoski, 8/21/2020
 Coordinate System: NAD 1983 UTM Zone 13N