




Wildfire Daily Fire Perimeter	Fence - Cut/Damaged	Value at Risk	Uncontrolled Fire Edge	Wells	Roads and Trails
Bridge	Hazard	Division Break	Contained Line	Active Wells	BLM CO, Motorized
Dip Site	Retardant/Mud Pit	Branch Break	Completed Hand Line	Abandoned Wells	County Roads
Drop Point	Safety Zone	Completed Dozer Line	Proposed Dozer Line	Shut In Well	Bureau of Land Management
	Water Source		Planned Fire Line	Other	Private
			Structures	All Pipelines	
			Grand Valley Power Transmission Lines		

PINE GULCH
CO-GRD-000307
8/21/2020 Day
Div K-East

MMA Perimeter as of 8/21/2020 @ 1206
 Approx acres 124,157

0 0.25 0.5
 Miles

Created by KKolanoski, 8/21/2020
 Coordinate System: NAD 1983 UTM Zone 13N