




Wildfire Daily Fire Perimeter	Gate	Safety Zone	Uncontrolled Fire Edge	Active Wells	BLM CO, Motorized
Drop Point	Hazard	Value at Risk	Contained Line	Abandoned Wells	County Roads
Dozer Push	Helispot	Division Break	Completed Hand Line	Shut In Well	Bureau of Land Management
Fence - Cut/Damaged	Mobile Weather Unit	Completed Dozer Line	Proposed Dozer Line	All Pipelines	Private
			Planned Fire Line		
			Structures		
			Grand Valley Power Transmission Lines		

**PINE GULCH**  
**CO-GRD-000307**  
**8/21/2020 Day**  
**Div K - West**

MMA Perimeter as of 8/21/2020 @ 1206  
 Approx acres 124,157

0 0.25 0.5  
 Miles

Created by KKolanoski, 8/21/2020  
 Coordinate System: NAD 1983 UTM Zone 13N