




● Drop Point	● Helispot	Ⓜ Water Source	— Access or Improved Road	⊗ Wells	— Roads and Trails
⚠ Value at Risk	Ⓜ All Pipelines	Ⓜ Completed Dozer Line	⊗ Abandoned Wells	— BLM CO, Motorized	— County Roads
				— Bureau of Land Management	— Private

**PINE GULCH**  
**CO-GRD-000307**  
**8/21/2020 Day**  
**Div L - West**

MMA Perimeter as of 8/21/2020 @ 1206  
 Approx acres 124,157

0 0.25 0.5 Miles

Created by KKolanoski, 8/21/2020  
 Coordinate System: NAD 1983 UTM Zone 13N