




Wildfire Daily Fire Perimeter	Drop Point	Water Source	Uncontrolled Fire Edge	Active Wells	BLM CO, Motorized
Dozer Push	Contained Line	Water Development or Draft Site	Completed Hand Line	Abandoned Wells	County Roads
Fence - Cut/Damaged	Value at Risk	Safety Zone	Access or Improved Road	Shut In Well	Bureau of Land Management
Dip Site	Completed Dozer Line	Aerial Hazard	Structures	All Pipelines	Private
		Grand Valley Power Transmission Lines			

PINE GULCH
CO-GRD-000307
8/21/2020 Day
Div Z - Central

MMA Perimeter as of 8/21/2020 @ 1206
 Approx acres 124,157

0 0.25 0.5 Miles

Created by Kkolanoski, 8/21/2020
 Coordinate System: NAD 1983 UTM Zone 13N