




Camp	Dozer Push	Water Source	Access or Improved Road	Active Wells	BLM CO, Motorized
Drop Point	Hazard	Value at Risk	Mile Posts	Abandoned Wells	BLM CO, Nonmechanized
	Completed Dozer Line	Structures	Road Closure Location	Shut In Well	County Roads
		Grand Valley Power Transmission Lines	All Pipelines	Bureau of Land Management	Private

PINE GULCH
CO-GRD-000307
8/21/2020 Day
Div Z - South

MMA Perimeter as of 8/21/2020 @ 1206
 Approx acres 124,157

0 0.25 0.5
 Miles

Created by KKolanoski, 8/21/2020
 Coordinate System: NAD 1983 UTM Zone 13N