





Wildfire Daily Fire Perimeter	Drop Point	Staging Area	Uncontrolled Fire Edge	Active Wells	BLM CO, Motorized
Camp	Dozer Push	Value at Risk	Contained Line	Abandoned Wells	County Roads
Dip Site	Fence - Cut/Damaged	Division Break	H - Completed Hand Line	Shut In Well	Hunter Fire Perimeter
	Helispot	Completed Dozer Line	R - Road as Completed Line	Other	Bureau of Land Management
			Access or Improved Road	All Pipelines	Private
			Structures		
			Grand Valley Power Transmission Lines		

**PINE GULCH**  
**CO-GRD-000307**  
**8/22/2020 Day**  
**Div A**

MMA Perimeter as of 8/21/2020 @ 1907  
 Approx acres 126,072



Created by KKolanoski, 8/21/2020  
 Coordinate System: NAD 1983 UTM Zone 13N