


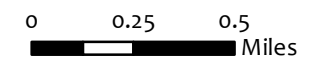


Wildfire Daily Fire Perimeter	Drop Point	Safety Zone	Uncontrolled Fire Edge	Active Wells	BLM CO, Motorized
Camp	Fence - Cut/Damaged	Division Break	Road Closure Location	Abandoned Wells	BLM CO, Nonmotorized
	Helispot	Completed Dozer Line	Campground	Shut In Well	County Roads
			Campsite - Developed - Non Reservable - Fee	Other	Bureau of Land Management
			Parking Area	CoalFires	Private
			Toilet	DormantCoalFires	
			Grand Valley Power Transmission Lines	All Pipelines	

PINE GULCH
CO-GRD-000307
8/22/2020 Day
Div B North

MMA Perimeter as of 8/21/2020 @ 1907
 Approx acres 126,072



Created by KKolanoski, 8/21/2020
 Coordinate System: NAD 1983 UTM Zone 13N