


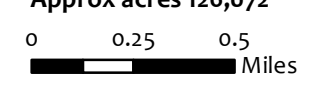


Wildfire Daily Fire Perimeter	Helispot	Branch Break	Uncontrolled Fire Edge	Wells	Roads and Trails
Hazard	Division Break	Completed Dozer Line	Mile Posts	Active Wells	BLM CO, Motorized
			Grand Valley Power Transmission Lines	Abandoned Wells	County Roads
				Shut In Well	Bureau of Land Management
				All Pipelines	Private

PINE GULCH
CO-GRD-000307
8/22/2020 Day
Div D

MMA Perimeter as of 8/21/2020 @ 1907
 Approx acres 126,072



Created by KKolanoski, 8/21/2020
 Coordinate System: NAD 1983 UTM Zone 13N