


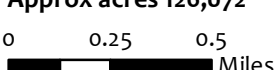


Wildfire Daily Fire Perimeter	Hazard	Water Source	Uncontrolled Fire Edge	Wells	Roads and Trails
Camp	Helispot	Value at Risk	Completed Hand Line	Active Wells	BLM CO, Motorized
Drop Point	Mobile Weather Unit	Division Break	Access or Improved Road	Abandoned Wells	County Roads
Gate	Safety Zone	Completed Dozer Line	Planned Fire Line	Shut In Well	Bureau of Land Management
				All Pipelines	Private

PINE GULCH
CO-GRD-000307
8/22/2020 Day
Div EFL

MMA Perimeter as of 8/21/2020 @ 1907
 Approx acres 126,072



Created by KKolanoski, 8/21/2020
 Coordinate System: NAD 1983 UTM Zone 13N