


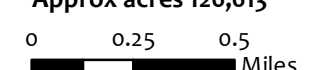


Wildfire Daily Fire Perimeter	Dozer Push	Water Source	Uncontrolled Fire Edge	Active Wells	BLM CO, Motorized
Camp	Fence - Cut/Damaged	Value at Risk	Contained Line	Abandoned Wells	County Roads
Dip Site	Hazard	Division Break	Completed Hand Line	Shut In Well	Bureau of Land Management
Drop Point	Helispot	Completed Dozer Line	Road as Completed Line	Other	Private
	Safety Zone		Access or Improved Road	All Pipelines	
			Planned Fire Line		
			Road Closure Location		
			Structures		
			Grand Valley Power Transmission Lines		

PINE GULCH
CO-GRD-000307
8/22/2020 Night
Div AZ

IR Perimeter as of 8/21/2020 @ 2017
 Approx acres 126,613



0 0.25 0.5 Miles

Created by KKolanoski, 8/22/2020
 Coordinate System: NAD 1983 UTM Zone 13N