


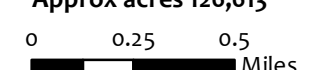


Wildfire Daily Fire Perimeter	Fence - Cut/Damaged	Safety Zone	Uncontrolled Fire Edge	Wells	Roads and Trails
Drop Point	Helispot	Division Break	Road Closure Location	Active Wells	BLM CO, Motorized
		Completed Dozer Line	Campground	Abandoned Wells	BLM CO, Nonmotorized
			Campsite - Developed - Non Reservable - Fee	Shut In Well	County Roads
			Parking Area	Other	Bureau of Land Management
			Toilet	Coal Fires	Private
			Structures	Dormant Coal Fires	
			Grand Valley Power Transmission Lines	All Pipelines	

PINE GULCH
CO-GRD-000307
8/22/2020 Night
Div B North

IR Perimeter as of 8/21/2020 @ 2017
 Approx acres 126,613



Created by KKolanoski, 8/22/2020
 Coordinate System: NAD 1983 UTM Zone 13N