


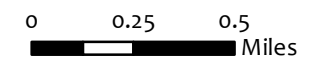


- |                               |                     |                      |                         |                 |                           |
|-------------------------------|---------------------|----------------------|-------------------------|-----------------|---------------------------|
| Wildfire Daily Fire Perimeter | Hazard              | Water Source         | Uncontrolled Fire Edge  | Active Wells    | BLM CO, Motorized         |
| Camp                          | Helispot            | Value at Risk        | Access or Improved Road | Abandoned Wells | County Roads              |
| Drop Point                    | Mobile Weather Unit | Division Break       | Planned Fire Line       | Shut In Well    | Bureau of Land Management |
| Gate                          | Safety Zone         | Completed Dozer Line | Structures              | All Pipelines   | Private                   |

**PINE GULCH**  
**CO-GRD-000307**  
**8/22/2020 Night**  
**Div EFL**

IR Perimeter as of 8/21/2020 @ 2017  
 Approx acres 126,613



0 0.25 0.5 Miles

Created by KKolanoski, 8/22/2020  
 Coordinate System: NAD 1983 UTM Zone 13N