


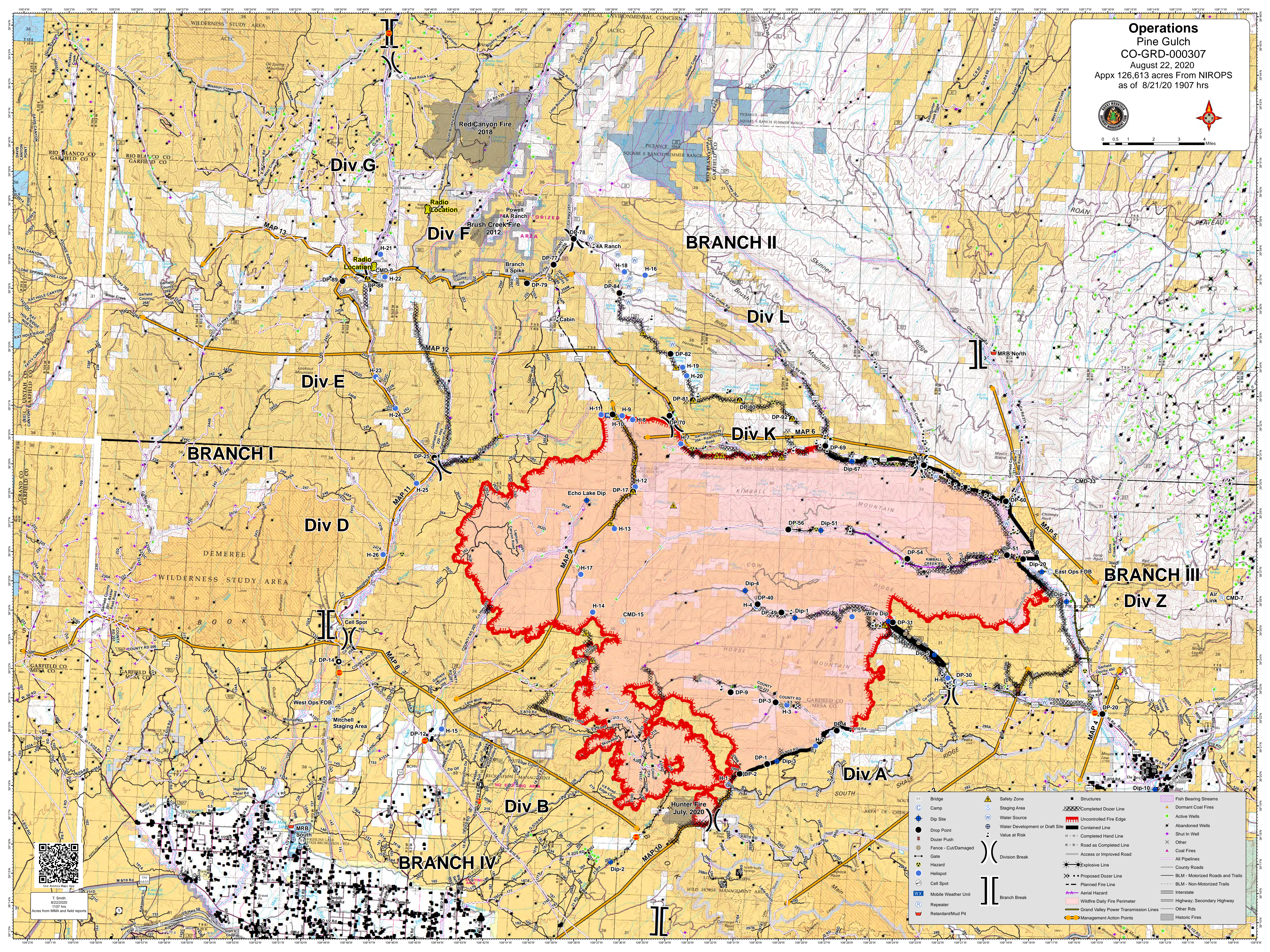


Operations
Pine Gulch
CO-GRD-000307
 August 22, 2020
 Appx 126,613 acres From NIROPS
 as of 8/21/20 1907 hrs

	Safety Zone		Structures		Fish Bearing Streams
	Staging Area		Completed Dozer Line		Dormant Coal Fires
	Water Source		Uncontrolled Fire Edge		Active Wells
	Water Development or Draft Site		Contained Line		Abandoned Wells
	Value at Risk		Shut In Well		Star in Well
	Dozer Push		Other		Coal Fires
	Fence - Cut/Damaged		Proposed Dozer Line		All Pipelines
	Gate		Aerial Hazard		County Roads
	Hazard		Wildfire Daily Fire Perimeter		BLM - Motorized Roads and Trails
	Helispot		Management Action Points		BLM - Non-Motorized Trails
	Cell Spot				Interstate
	Mobile Weather Unit				Highway; Secondary Highway
	Repeater				Other Rds
	Retardant/Mud Pit				Historic Fires



T. Smith
 8/22/2020
 1107 hrs
 Acres from MMA and field reports