

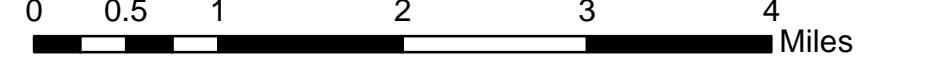
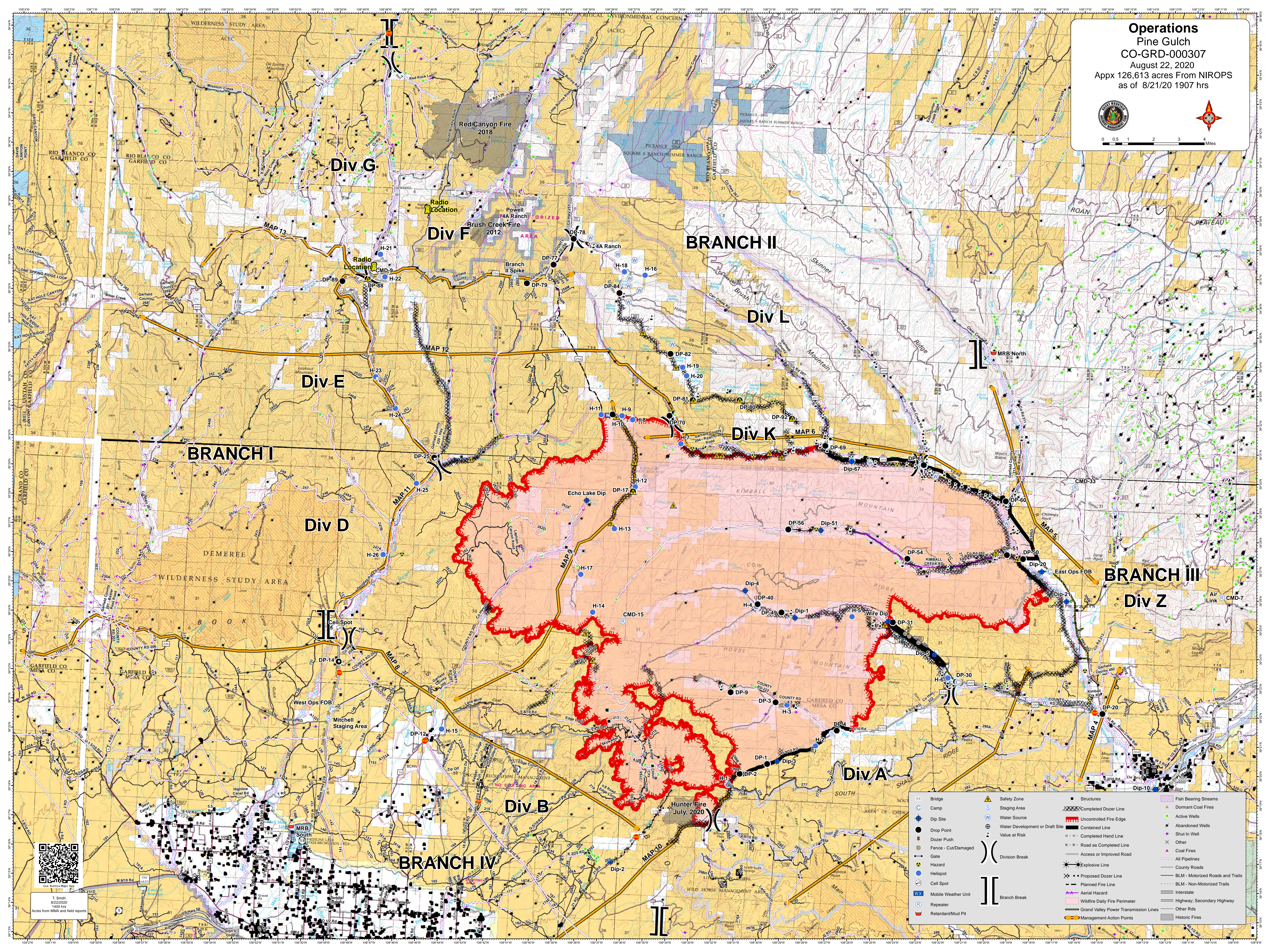


Operations
Pine Gulch
CO-GRD-000307
 August 22, 2020
 Appx 126,613 acres From NIROPS
 as of 8/21/20 1907 hrs

	Safety Zone		Structures		Fish Bearing Streams
	Staging Area		Completed Dozer Line		Dormant Coal Fires
	Water Source		Uncontrolled Fire Edge		Active Wells
	Water Development or Draft Site		Contained Line		Abandoned Wells
	Value at Risk		Shut In Well		Star in Well
	Dozer Push		Other		Coal Fires
	Fence - Cut/Damaged		All Pipelines		County Roads
	Gate		Access or Improved Road		BLM - Motorized Roads and Trails
	Hazard		Proposed Dozer Line		BLM - Non-Motorized Trails
	HeliSpot		Aerial Hazard		Highway; Secondary Highway
	Cell Spot		Wildfire Daily Fire Perimeter		Other Rds
	Mobile Weather Unit		Management Action Points		Historic Fires
	Repeater				
	Division Break				
	Branch Break				

QR Code

T. Smith
 8/22/2020
 1400 hrs
 Acres from MMA and field reports