

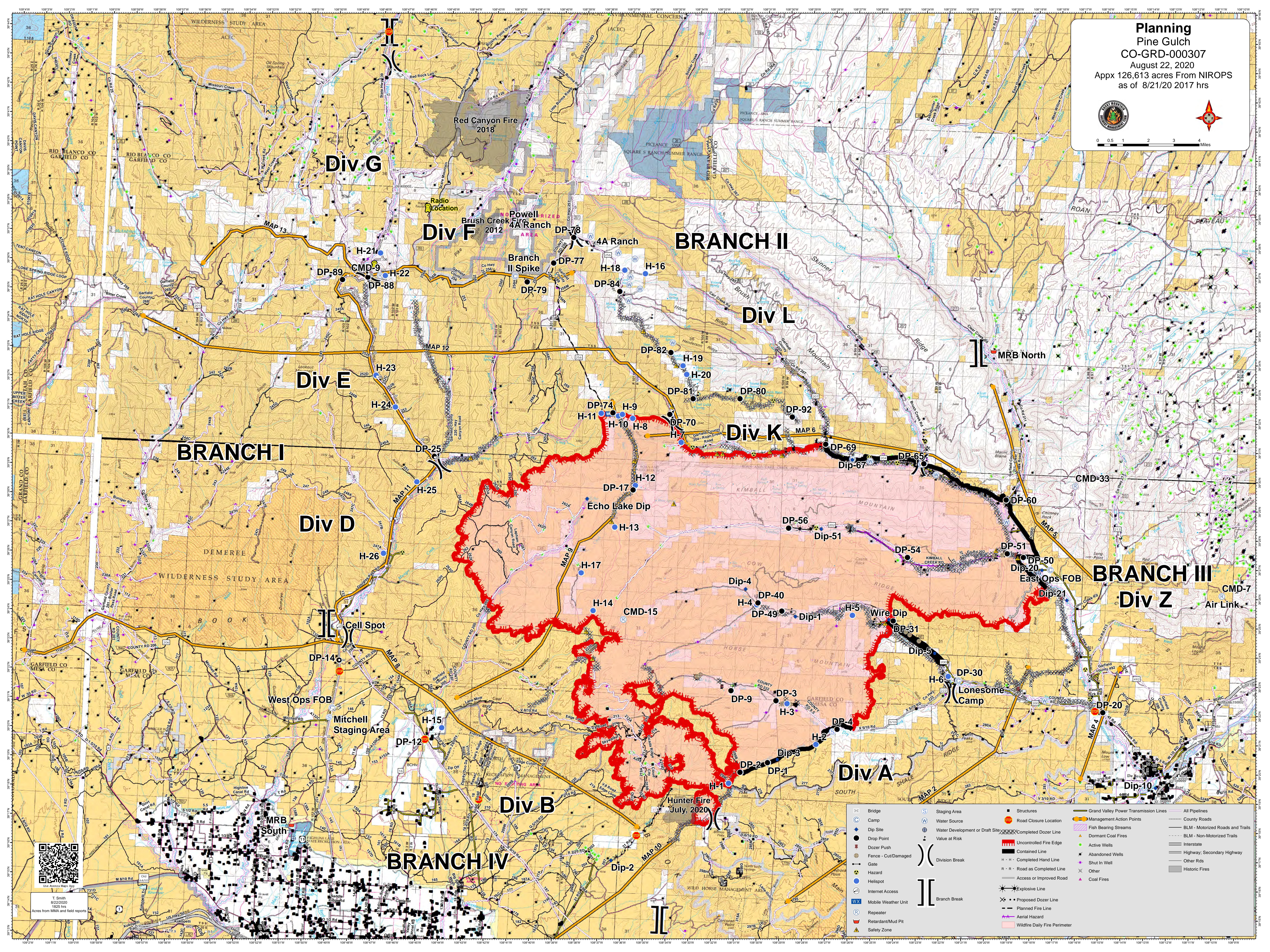


Planning
Pine Gulch
CO-GRD-000307
 August 22, 2020
 Appx 126,613 acres From NIROPS
 as of 8/21/20 2017 hrs



	Bridge		Staging Area		Road Closure Location		Management Action Points		County Roads
	Camp		Water Source		Completed Dozer Line		Fish Bearing Streams		BLM - Motorized Roads and Trails
	Dip Site		Water Development or Draft Site		Dormant Coal Fires		Active Wells		BLM - Non-Motorized Trails
	Drop Point		Value at Risk		Uncontrolled Fire Edge		Shut In Well		Interstate
	Dozer Push		Contained Line		Completed Hand Line		Other		Highway, Secondary Highway
	Fence - Cut/Damaged		Division Break		Proposed Dozer Line		Coal Fires		Other Rds
	Gate		Branch Break		Planned Fire Line		Wildfire Daily Fire Perimeter		Historic Fires
	Hazard				Aerial Hazard				
	Helispot								
	Internet Access								
	Mobile Weather Unit								
	Repeater								
	Retardant/Mud Pit								
	Safety Zone								



T. Smith
 8/22/2020
 1825 hrs
 Acres from MMA and field reports