





Wildfire Daily Fire Perimeter	Dozer Push	Water Source	Uncontrolled Fire Edge	Active Wells	BLM CO, Motorized
Camp	Fence - Cut/Damaged	Value at Risk	Contained Line	Abandoned Wells	County Roads
Dip Site	Hazard	Division Break	Completed Hand Line	Shut In Well	Bureau of Land Management
Drop Point	Safety Zone	Completed Dozer Line	Road as Completed Line	Other	Private
			Road Closure Location	All Pipelines	
			Structures		
			Grand Valley Power Transmission Lines		

PINE GULCH
CO-GRD-000307
8/23/2020 Day
Div AZ

MMR Perimeter as of 8/22/2020 @ 2050
 Approx acres 129,551



Created by KKolanoski, 8/22/2020
 Coordinate System: NAD 1983 UTM Zone 13N