





Wildfire Daily Fire Perimeter	Fence - Cut/Damaged	Safety Zone	Uncontrolled Fire Edge	Active Wells	BLM CO, Motorized
Drop Point	Helispot	Division Break	Road Closure Location	Abandoned Wells	BLM CO, Nonmotorized
		Completed Dozer Line	Campground	Shut In Well	County Roads
			Campsite - Developed - Non Reservable - Fee	Other	Bureau of Land Management
			Parking Area	Coal Fires	Private
			Toilet	Dormant Coal Fires	
			Structures	All Pipelines	
			Grand Valley Power Transmission Lines		

**PINE GULCH**  
**CO-GRD-000307**  
**8/23/2020 Day**  
**Div B North**

MMR Perimeter as of 8/22/2020 @ 2050  
 Approx acres 129,551



Created by KKolanoski, 8/22/2020  
 Coordinate System: NAD 1983 UTM Zone 13N