




Wildfire Daily Fire Perimeter	Cell Spot	Pump	Uncontrolled Fire Edge	Structures	<b>Roads and Trails</b>
Hazard	Division Break	Water Tank	Mile Posts	Grand Valley Power Transmission Lines	BLM CO, Motorized
Helispot	Branch Break	Completed Dozer Line		<b>Wells</b>	County Roads
				Active Wells	Bureau of Land Management
				Abandoned Wells	Private
				Shut In Well	
				All Pipelines	

**PINE GULCH**  
**CO-GRD-000307**  
**8/23/2020 Night**  
 Div D , Map 4

IR Perimeter as of 8/22/2020 @ 1951  
 Approx acres 129,715



0 0.25 0.5 Miles

Created by KKolanoski, 8/23/2020  
 Coordinate System: NAD 1983 UTM Zone 13N