



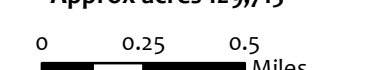
Wildfire Daily Fire Perimeter	Hazard	Pump	Uncontrolled Fire Edge	Structures	Roads and Trails
Bridge	Helispot	Water Tank	Contained Line	Grand Valley Power Transmission Lines	BLM CO, Motorized
Dip Site	Safety Zone	Completed Dozer Line	Proposed Dozer Line	Active Wells	County Roads
Drop Point	Water Source	Completed Dozer Line	Proposed Dozer Line	Abandoned Wells	Bureau of Land Management
Dozer Push	Value at Risk	Completed Dozer Line	Proposed Dozer Line	Shut In Well	Private
Fence - Cut/Damaged	Division Break	Completed Dozer Line	Proposed Dozer Line	All Pipelines	
Gate					

PINE GULCH
CO-GRD-000307
8/23/2020 Night
 Div KL, Map 9





IR Perimeter as of 8/22/2020 @ 1951
 Approx acres 129,715



0 0.25 0.5 Miles

Created by KKolanoski, 8/23/2020
 Coordinate System: NAD 1983 UTM Zone 13N