





Wildfire Daily Fire Perimeter	Hazard	Pump	Contained Line	Structures	Grand Valley Power Transmission Lines
Camp	Helispot	Water Tank	Completed Hand Line	Active Wells	BLM CO, Motorized
Dip Site	Safety Zone	Water Source	Road as Completed Line	Abandoned Wells	County Roads
Drop Point	Value at Risk	Completed Dozer Line	Access or Improved Road	Shut In Well	Bureau of Land Management
Dozer Push	Division Break	Road Closure Location	Well	Other	Private
Fence - Cut/Damaged			All Pipelines		

**PINE GULCH**  
**CO-GRD-000307**  
**8/24/2020 Day**  
 Div AZ , Map 11

MMA Perimeter as of 8/23/2020 @ 2020  
 Approx acres 133,726



Created by KKolanoski, 8/23/2020  
 Coordinate System: NAD 1983 UTM Zone 13N