


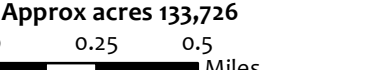


- |                               |                     |                        |                         |                 |                                       |                         |
|-------------------------------|---------------------|------------------------|-------------------------|-----------------|---------------------------------------|-------------------------|
| Wildfire Daily Fire Perimeter | Fence - Cut/Damaged | Pump                   | Contained Line          | Structures      | Grand Valley Power Transmission Lines | <b>Roads and Trails</b> |
| Camp                          | Helispot            | Water Tank             | Completed Hand Line     | Active Wells    | BLM CO, Motorized                     | County Roads            |
| Dip Site                      | Staging Area        | Completed Dozer Line   | Road as Completed Line  | Abandoned Wells | Bureau of Land Management             | Private                 |
| Drop Point                    | Value at Risk       | Uncontrolled Fire Edge | Access or Improved Road | Shut In Well    |                                       |                         |
| Dozer Push                    | Division Break      |                        |                         | Other           |                                       |                         |
|                               |                     |                        |                         | All Pipelines   |                                       |                         |

**PINE GULCH**  
**CO-GRD-000307**  
**8/24/2020 Day**  
**Div A , Map 1**

MMA Perimeter as of 8/23/2020 @ 2020  
 Approx acres 133,726



Created by KKolanoski, 8/23/2020  
 Coordinate System: NAD 1983 UTM Zone 13N