





Wildfire Daily Fire Perimeter	Safety Zone	Pump	Uncontrolled Fire Edge	Structures	Grand Valley Power Transmission Lines	<b>Roads and Trails</b>
Hazard	Division Break	Water Tank	Mile Posts	Completed Dozer Line	Active Wells	BLM CO, Motorized
Helispot	Branch Break				Abandoned Wells	County Roads
Cell Spot					Shut In Well	Bureau of Land Management
					All Pipelines	Private

**PINE GULCH**  
**CO-GRD-000307**  
**8/24/2020 Day**  
 Div D , Map 4

MMA Perimeter as of 8/23/2020 @ 2020  
 Approx acres 133,726



Created by KKolanoski, 8/23/2020  
 Coordinate System: NAD 1983 UTM Zone 13N