





Wildfire Daily Fire Perimeter	Helispot	Pump	Uncontrolled Fire Edge	Structures	Roads and Trails
Drop Point	Safety Zone	Completed Dozer Line	Proposed Dozer Line	Wells	BLM CO, Motorized
			Mile Posts	Active Wells	County Roads
				Abandoned Wells	Bureau of Land Management
				Shut In Well	Private
				All Pipelines	

PINE GULCH
CO-GRD-000307
8/24/2020 Day
 Div E , Map 5

MMA Perimeter as of 8/23/2020 @ 2020
 Approx acres 133,726



Created by KKolanoski, 8/23/2020
 Coordinate System: NAD 1983 UTM Zone 13N