





Wildfire Daily Fire Perimeter	Hazard	Pump	Uncontrolled Fire Edge	Structures	Roads and Trails
Bridge	Helispot	Water Tank	Contained Line	Grand Valley Power Transmission Lines	BLM CO, Motorized
Dip Site	Safety Zone	Completed Dozer Line	Completed Hand Line	Active Wells	County Roads
Drop Point	Water Source	Proposed Dozer Line	Proposed Dozer Line	Abandoned Wells	Bureau of Land Management
Dozer Push	Value at Risk			Shut In Well	Private
Fence - Cut/Damaged	Division Break			All Pipelines	
Gate					

PINE GULCH
CO-GRD-000307
8/24/2020 Day
 Div KL, Map 9

MMA Perimeter as of 8/23/2020 @ 2020
 Approx acres 133,726



0 0.25 0.5 Miles

Created by KKolanoski, 8/23/2020
 Coordinate System: NAD 1983 UTM Zone 13N