




Wildfire Daily Fire Perimeter	Helispot	Contained Line	Structures	Roads and Trails
Dip Site	Division Break	Completed Hand Line	Grand Valley Power Transmission Lines	BLM CO, Motorized
Drop Point	Completed Dozer Line	Access or Improved Road	Wells	BLM CO, Nonmotorized
	Uncontrolled Fire Edge	Proposed Dozer Line	Active Wells	County Roads
		Planned Fire Line	Abandoned Wells	Bureau of Land Management
			Shut In Well	Private
			Other	
			Dormant Coal Fires	
			All Pipelines	

PINE GULCH
CO-GRD-000307
8/24/2020 Night
 Div B South, Map 2

IR Perimeter as of 8/24/2020 @ 2013
 Approx acres 133,783



Created by KKolanoski, 8/24/2020
 Coordinate System: NAD 1983 UTM Zone 13N