




- | | | | | | |
|-------------------------------|----------------|----------------------|------------------------|---------------------------------------|-------------------------|
| Wildfire Daily Fire Perimeter | Cell Spot | Pump | Uncontrolled Fire Edge | Structures | Roads and Trails |
| Dozer Push | Safety Zone | Water Tank | Completed Hand Line | Mile Posts | BLM CO, Motorized |
| Hazard | Division Break | Completed Dozer Line | Active Wells | Grand Valley Power Transmission Lines | County Roads |
| Helispot | Branch Break | | Abandoned Wells | Bureau of Land Management | Private |
| | | | Shut In Well | | |
| | | | All Pipelines | | |

PINE GULCH
CO-GRD-000307
8/24/2020 Night
 Div D , Map 4

IR Perimeter as of 8/24/2020 @ 2013
 Approx acres 133,783

0 0.25 0.5 Miles

Created by KKolanoski, 8/24/2020
 Coordinate System: NAD 1983 UTM Zone 13N