





Helispot	Structures	Roads and Trails
Proposed Dozer Line	Wells	BLM CO, Motorized
Mile Posts	Active Wells	BLM CO, Unknown
	Abandoned Wells	County Roads
	Shut In Well	Bureau of Land Management
	All Pipelines	Private

PINE GULCH
CO-GRD-000307
8/24/2020 Night
 Div G , Map 6

IR Perimeter as of 8/24/2020 @ 2013
 Approx acres 133,783



Created by KKolanoski, 8/24/2020
 Coordinate System: NAD 1983 UTM Zone 13N