




Wildfire Daily Fire Perimeter	Hazard	Pump	Contained Line	Structures	Grand Valley Power Transmission Lines
Bridge	Helispot	Water Tank	Completed Hand Line	Access or Improved Road	Wells
Dip Site	Safety Zone	Completed Dozer Line	Proposed Dozer Line	Active Wells	BLM CO, Motorized
Drop Point	Water Source	Uncontrolled Fire Edge	Proposed Dozer Line	Abandoned Wells	County Roads
Dozer Push	Value at Risk	Uncontrolled Fire Edge	Proposed Dozer Line	Shut In Well	Bureau of Land Management
Fence - Cut/Damaged	Division Break	Uncontrolled Fire Edge	Proposed Dozer Line	All Pipelines	Private
Gate					

**PINE GULCH**  
**CO-GRD-000307**  
**8/24/2020 Night**  
 Div KL, Map 9

IR Perimeter as of 8/24/2020 @ 2013  
 Approx acres 133,783



Created by KKolanoski, 8/24/2020  
 Coordinate System: NAD 1983 UTM Zone 13N