





Wildfire Daily Fire Perimeter	Hazard	Pump	Contained Line	Structures	Roads and Trails
Camp	Helispot	Water Tank	Completed Hand Line	Grand Valley Power Transmission Lines	BLM CO, Motorized
Dip Site	Safety Zone	Road as Completed Line	Completed Dozer Line	Active Wells	County Roads
Drop Point	Water Source	Access or Improved Road	Road Closure Location	Abandoned Wells	Bureau of Land Management
Dozer Push	Value at Risk	Fence - Cut/Damaged	Division Break	Shut In Well	Private
				All Pipelines	

PINE GULCH
CO-GRD-000307
8/25/2020 Day
 Div AZ , Map 11

MMA Perimeter as of 8/24/2020 @ 1814
 Approx acres 134,908



Created by KKolanoski, 8/24/2020
 Coordinate System: NAD 1983 UTM Zone 13N