




Wildfire Daily Fire Perimeter	Fence - Cut/Damaged	Pump	Contained Line	Structures	Grand Valley Power Transmission Lines	<b>Roads and Trails</b>
Camp	Helispot	Water Tank	Completed Hand Line	Active Wells	BLM CO, Motorized	County Roads
Dip Site	Staging Area	Completed Dozer Line	Road as Completed Line	Abandoned Wells	Bureau of Land Management	Private
Drop Point	Value at Risk	Uncontrolled Fire Edge	Access or Improved Road	Shut In Well		
Dozer Push	Division Break			Other		
				All Pipelines		

**PINE GULCH**  
**CO-GRD-000307**  
**8/25/2020 Day**  
**Div A , Map 1**





MMA Perimeter as of 8/24/2020 @ 1814  
 Approx acres 134,908



Created by KKolanoski, 8/24/2020  
 Coordinate System: NAD 1983 UTM Zone 13N