





	Wildfire Daily Fire Perimeter		Cell Spot		Pump		Uncontrolled Fire Edge		Structures		Grand Valley Power Transmission Lines		BLM CO, Motorized
	Dozer Push		Safety Zone		Water Tank		Completed Hand Line		Mile Posts		Active Wells		County Roads
	Hazard		Division Break		Completed Dozer Line		Shut In Well		All Pipelines		Bureau of Land Management		Private
	Helispot		Branch Break										

PINE GULCH
CO-GRD-000307
8/25/2020 Day
 Div D , Map 4

MMA Perimeter as of 8/24/2020 @ 1814
 Approx acres 134,908



Created by KKolanoski, 8/24/2020
 Coordinate System: NAD 1983 UTM Zone 13N