





Wildfire Daily Fire Perimeter	Cell Spot	Pump	Completed Hand Line	Structures	Roads and Trails
Drop Point	Mobile Weather Unit	Completed Dozer Line	Access or Improved Road	Wells	BLM CO, Motorized
Dozer Push	Safety Zone	Uncontrolled Fire Edge	Proposed Dozer Line	Active Wells	County Roads
Gate	Water Source	Planned Fire Line	Proposed Dozer Line	Abandoned Wells	Bureau of Land Management
Hazard	Value at Risk			Shut In Well	Private
Helispot	Division Break			All Pipelines	

PINE GULCH
CO-GRD-000307
8/25/2020 Day
 Div EFL, Map 8

MMA Perimeter as of 8/24/2020 @ 1814
 Approx acres 134,908



Created by KKolanoski, 8/24/2020
 Coordinate System: NAD 1983 UTM Zone 13N