





Wildfire Daily Fire Perimeter	Helispot	Pump	Completed Hand Line	Structures	<b>Roads and Trails</b>
Drop Point	Safety Zone	Completed Dozer Line	Access or Improved Road	Wells	BLM CO, Motorized
Dozer Push	Value at Risk	Uncontrolled Fire Edge	Proposed Dozer Line	Active Wells	County Roads
			Mile Posts	Abandoned Wells	Bureau of Land Management
				Shut In Well	Private
				All Pipelines	

**PINE GULCH**  
**CO-GRD-000307**  
**8/25/2020 Day**  
 Div E, Map 5

MMA Perimeter as of 8/24/2020 @ 1814  
 Approx acres 134,908



Created by KKolanoski, 8/24/2020  
 Coordinate System: NAD 1983 UTM Zone 13N