





Wildfire Daily Fire Perimeter	Hazard	Pump	Contained Line	Structures	Roads and Trails
Bridge	Helispot	Water Tank	Completed Hand Line	Grand Valley Power Transmission Lines	BLM CO, Motorized
Dip Site	Safety Zone	Completed Dozer Line	Access or Improved Road	Active Wells	County Roads
Drop Point	Water Source	Proposed Dozer Line	Uncontrolled Fire Edge	Abandoned Wells	Bureau of Land Management
Dozer Push	Value at Risk	Uncontrolled Fire Edge	Uncontrolled Fire Edge	Shut In Well	Private
Fence - Cut/Damaged	Division Break	Uncontrolled Fire Edge	Uncontrolled Fire Edge	All Pipelines	
Gate					

PINE GULCH
CO-GRD-000307
8/25/2020 Day
 Div KL, Map 9

MMA Perimeter as of 8/24/2020 @ 1814
 Approx acres 134,908



Created by KKolanoski, 8/24/2020
 Coordinate System: NAD 1983 UTM Zone 13N