





Wildfire Daily Fire Perimeter	Cell Spot	Pump	Uncontrolled Fire Edge	Structures	Roads and Trails
Dozer Push	Safety Zone	Water Tank	Completed Hand Line	Grand Valley Power Transmission Lines	BLM CO, Motorized
Helispot	Division Break	Completed Dozer Line	Mile Posts	Active Wells	County Roads
	Branch Break			Abandoned Wells	Bureau of Land Management
				Shut In Well	Private
				All Pipelines	

PINE GULCH
CO-GRD-000307
8/25/2020 Night
 Div D , Map 4

IR Perimeter as of 8/24/2020 @ 2000
 Approx acres 134,999



Created by KKolanoski, 8/25/2020
 Coordinate System: NAD 1983 UTM Zone 13N